

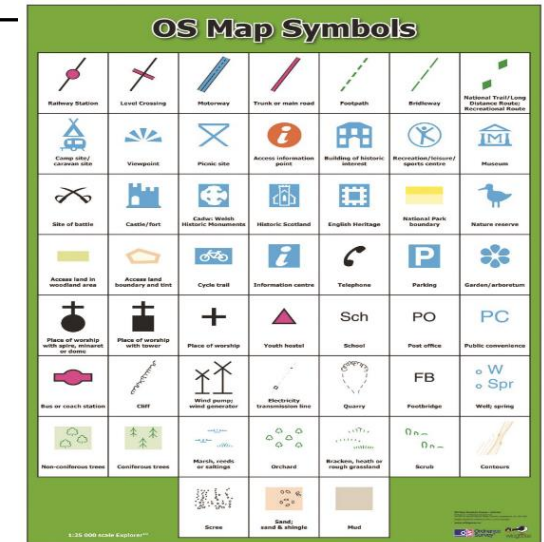
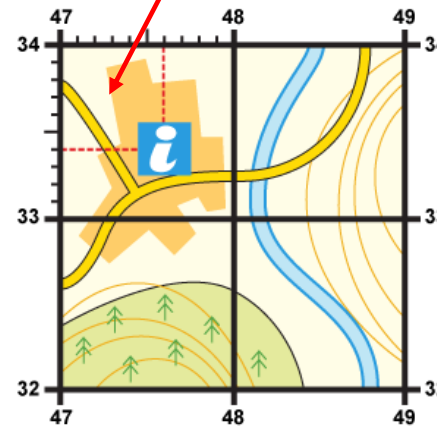
Our Local Area: what is special about Bournville?

Key Vocabulary

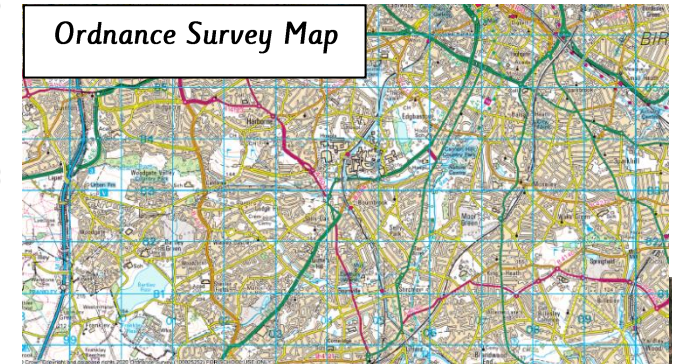
| | |
|----------------------------|---|
| Aerial photograph | Aerial photography is the taking of photographs of the ground from an elevated/direct-down position. |
| Ordnance Survey Map | An Ordnance Survey map is a detailed map produced by mapping agency of the United Kingdom (UK). |
| Grid reference | Numerical grid references consist of an even number of digits. Eastings are written before Northings. Grid references are useful for helping a map user to find specific locations . |
| Symbol | Map symbols are used to represent real objects. Both shapes and colours can be used for symbols on maps. |
| Key | Maps often use symbols or colours to represent things, and the map key explains what they mean |

Four-figure grid reference

4733



Ordnance Survey Map



Aerial photograph



Local area sketch maps

